

LEGEND

○	SANITARY MANHOLE	⊗	HYDRANT
□	SQUARE CATCH BASIN	⊕	BENCHMARK
○	ROUND CATCH BASIN	⊙	CONTROL POINT
●	LIGHT POLE	⊕	GAS METER
⊙	TREE (DECIDUOUS)	⊕	ELECTRIC HANDHOLE
⊙	TREE (CONIFEROUS)	⊕	UTILITY POLE
⊙	FLAG POLE	⊕	DOUBLE POST SIGN
⊕	WATER VALVE	⊕	SINGLE POST SIGN
⊕	WATER SHUTOFF	⊕	STORM MANHOLE
■	EX. CONCRETE	■	EX. BITUMINOUS
---	FENCE	---	RETAINING WALL
---	SAN	---	SANITARY SEWER
---	STM	---	STORM SEWER
---		---	WATER LINE
---		---	TREE LINE

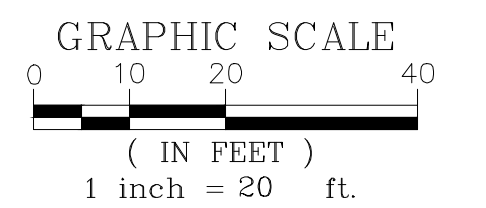
D2 RAMP DETAIL - NW QUADRANT
SCALE: 1" = 10'

D3 RAMP DETAIL - NE QUADRANT
SCALE: 1" = 10'

A2 RAMP DETAIL - SW QUADRANT
SCALE: 1" = 10'

A4 RAMP DETAIL - SE QUADRANT
SCALE: 1" = 10'

A3 RAIL STREET OVERLOOK
SCALE: 1" = 20'



- NOTES**
1. SIDEWALK RAMPS, LANDINGS, FLAT WORK ARE ALL TO BE PAID UNDER THE PAY ITEM "SIDEWALK, CONC, 6 INCH, MODIFIED".



IRON STREET IMPROVEMENTS
CITY OF NEGAUNEE
MARQUETTE COUNTY, MICHIGAN

DATE: 04/14/2023

ISSUED FOR: REVIEW

PROJECT NO: N10-03186

DESIGNED BY: C.L.H.

DRAWN BY: K.T.H.

CHECKED: J.A.H.

APPROVED: C.L.H.

IRON ST. PROPOSED PLAN

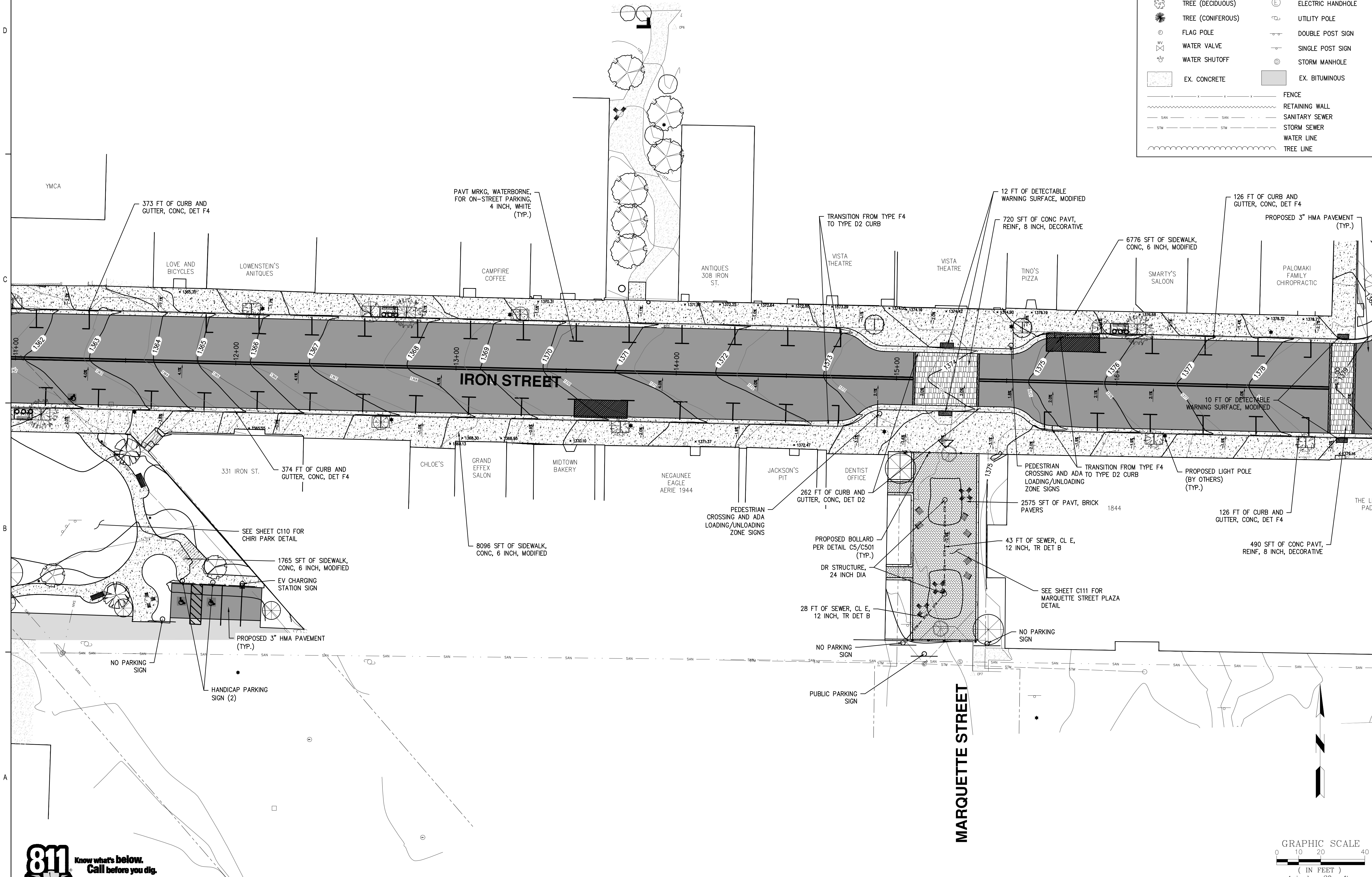
C104

NOTES

1. SIDEWALK RAMPS, LANDINGS, FLAT WORK ARE ALL TO BE PAID UNDER THE PAY ITEM "SIDEWALK, CONC, 6 INCH, MODIFIED".

LEGEND

○	SANITARY MANHOLE	⊕	HYDRANT
□	SQUARE CATCH BASIN	⬮	BENCHMARK
○	ROUND CATCH BASIN	⊙	CONTROL POINT
●	LIGHT POLE	⊕	GAS METER
⊙	TREE (DECIDUOUS)	⊕	ELECTRIC HANDHOLE
⊙	TREE (CONIFEROUS)	⊕	UTILITY POLE
⊕	FLAG POLE	⊕	DOUBLE POST SIGN
⊕	WATER VALVE	⊕	SINGLE POST SIGN
⊕	WATER SHUTOFF	⊕	STORM MANHOLE
■	EX. CONCRETE	■	EX. BITUMINOUS
---	FENCE	---	RETAINING WALL
---	SAN	---	SANITARY SEWER
---	STM	---	STORM SEWER
---		---	WATER LINE
---		---	TREE LINE



IRON STREET IMPROVEMENTS
CITY OF NEGAUNEE
MARQUETTE COUNTY, MICHIGAN



ISSUED FOR:
REVIEW

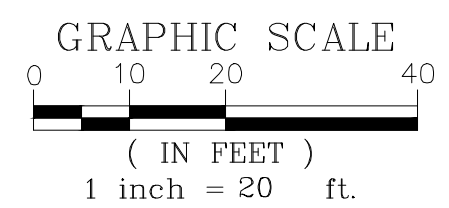
IRON STREET IMPROVEMENTS
CITY OF NEGAUNEE
PROJECT NO: N10-03186

IRON ST. PROPOSED PLAN

C105

DATE:
04/14/2023

DESIGNED BY: C.L.H.
DRAWN BY: K.T.H.
CHECKED: J.A.H.
APPROVED: C.L.H.



NOTES

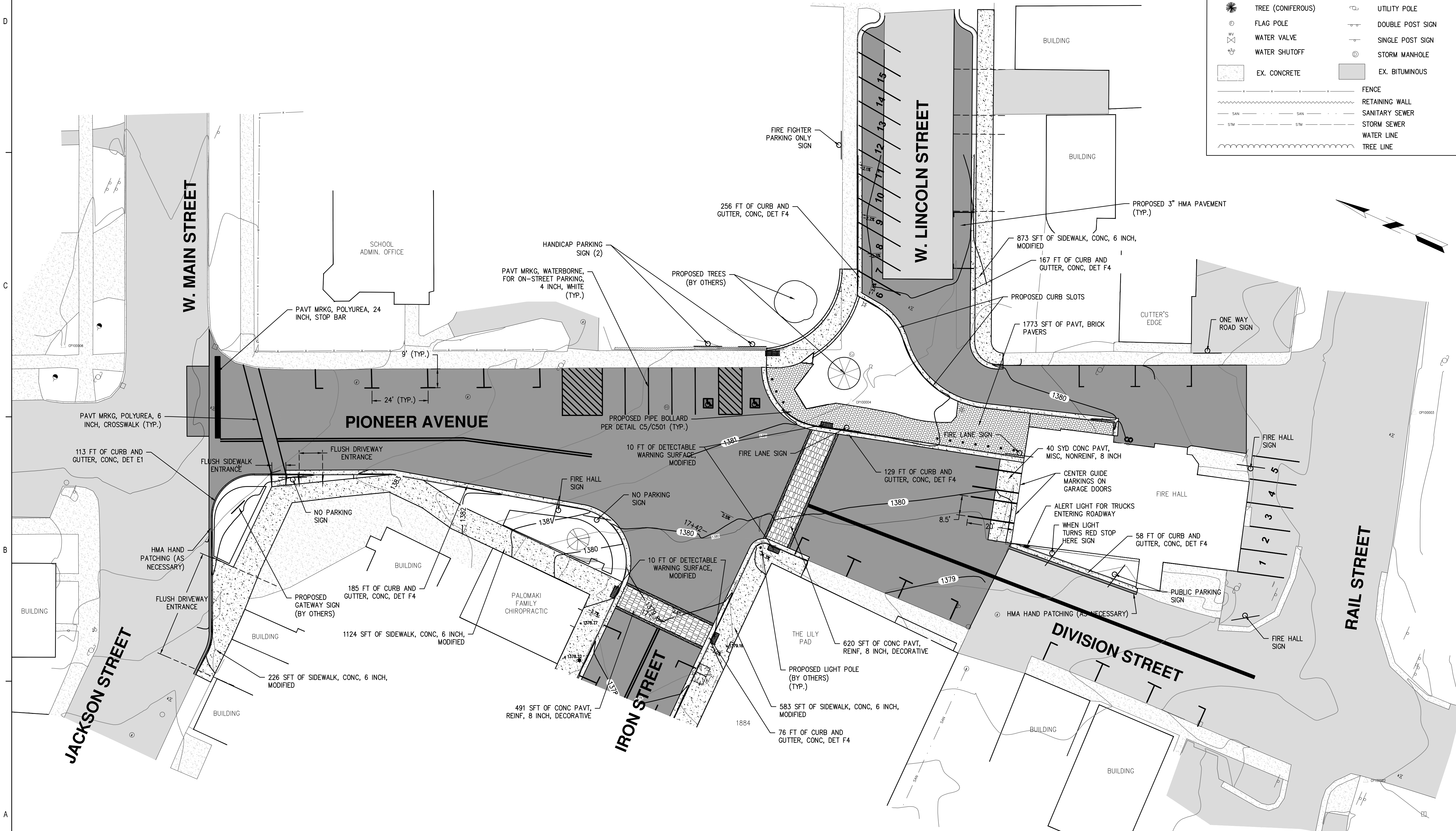
1. SIDEWALK RAMPS, LANDINGS, FLAT WORK ARE ALL TO BE PAID UNDER THE PAY ITEM "SIDEWALK, CONC, 6 INCH, MODIFIED".
2. CONTRACTOR SHALL PLACE ONE (1) "DO NOT ENTER" SIGN (30"x30") AND ONE (1) "NOT A THRU STREET" SIGN (30"x30") NEAR THE INTERSECTION OF WEST LINCOLN STREET AND SOUTH TEAL LAKE AVE.

LEGEND

○	SANITARY MANHOLE	⊕	HYDRANT
□	SQUARE CATCH BASIN	⊕	BENCHMARK
○	ROUND CATCH BASIN	⊕	CONTROL POINT
●	LIGHT POLE	⊕	GAS METER
⊙	TREE (DECIDUOUS)	⊕	ELECTRIC HANDHOLE
⊙	TREE (CONIFEROUS)	⊕	UTILITY POLE
⊙	FLAG POLE	⊕	DOUBLE POST SIGN
⊕	WATER VALVE	⊕	SINGLE POST SIGN
⊕	WATER SHUTOFF	⊕	STORM MANHOLE
■	EX. CONCRETE	■	EX. BITUMINOUS
---	FENCE	---	RETAINING WALL
---	SAN	---	SANITARY SEWER
---	STM	---	STORM SEWER
---		---	WATER LINE
---		---	TREE LINE



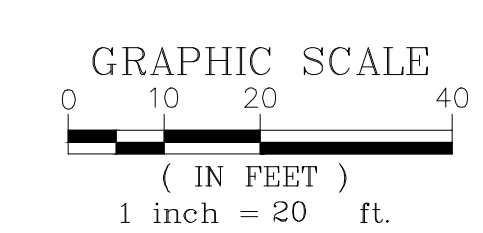
IRON STREET IMPROVEMENTS
CITY OF NEGAUNEE
MARQUETTE COUNTY, MICHIGAN



ISSUED FOR:	REVIEW
DATE:	04/14/2023

PROJECT NO:	N10-03186
DESIGNED BY:	C.L.H.
DRAWN BY:	K.T.H.
CHECKED:	J.A.H.
APPROVED:	C.L.H.

PIONEER AVENUE PROPOSED PLAN
C106



4/13/2023 3:16 PM \\UPEA\PROJECTS\N10186 NEGAUNEE CITY-AMP-IRON STREET\DRAWINGS\N10186-IRON-IRON-STREET\SCALE.DWG