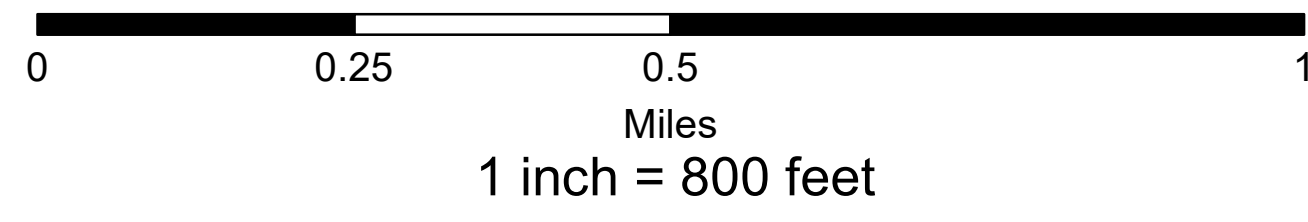




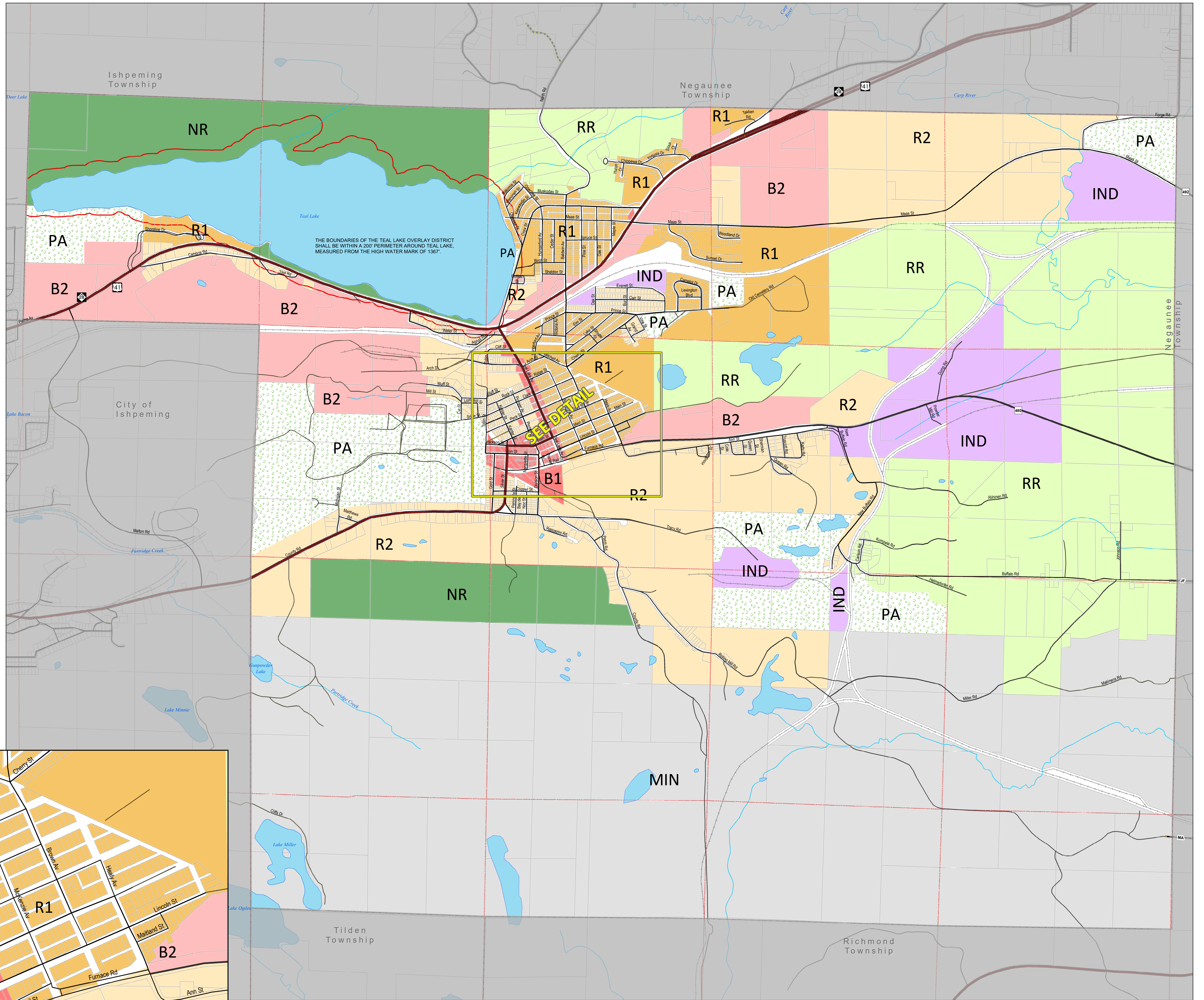
Official Zoning Map City of Negaunee, Michigan

Legend

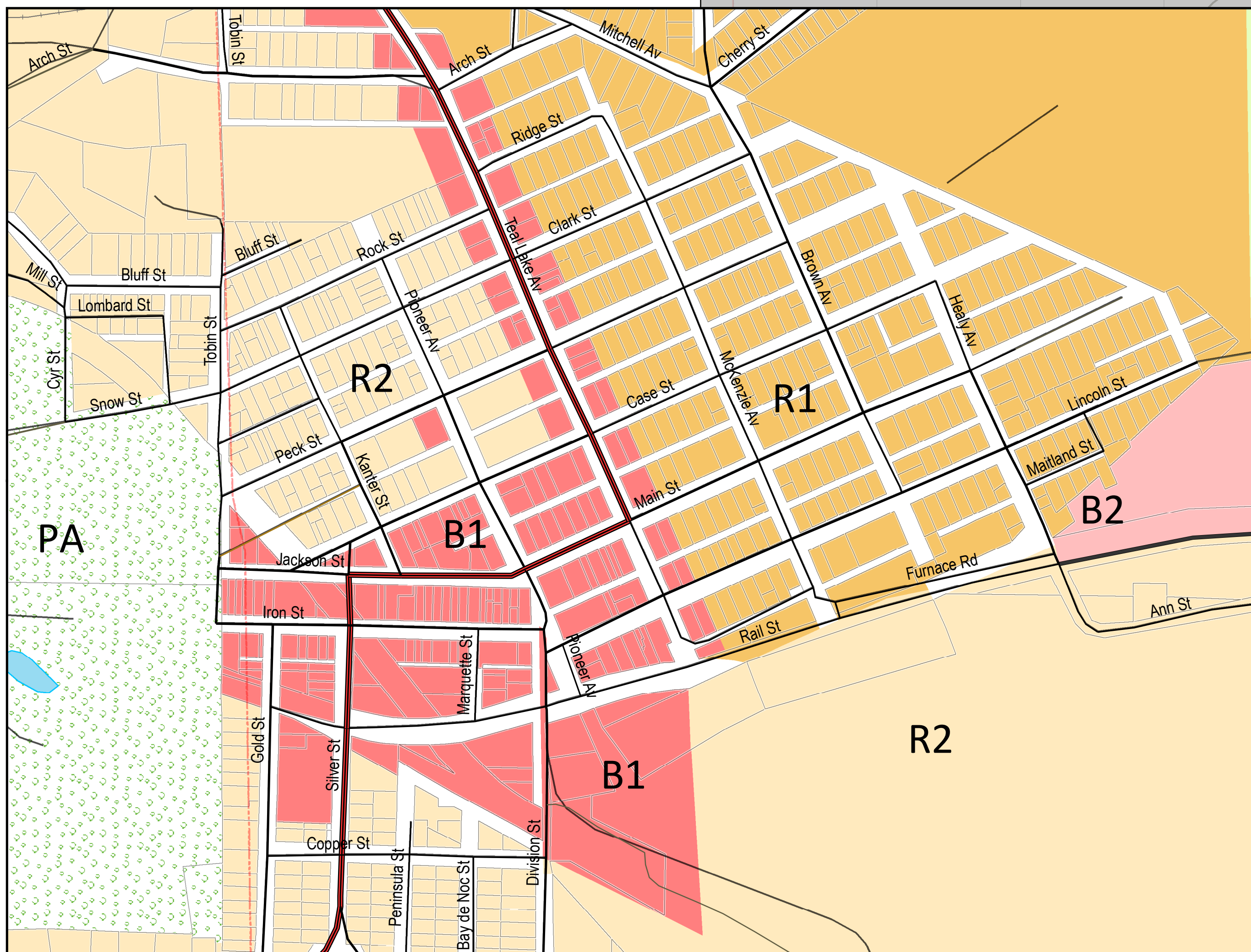
Zoning Districts	
	NR-Natural Resources
	B1-Business One
	B2-Business Two
	IND-Industrial
	MIN-Mining
	PA-Public Area
	R1-Residential One
	R2-Residential Two
	RR-Rural Residential
	Teal Lake Overlay Zone



Officially adopted by the City Council of the City of Negaunee, Marquette County Michigan, on this 25th day of November, 2019.
Revised through: December 4, 2019.
Quid R. Leland
City Clerk



DETAIL: DOWNTOWN NEGAUNEE



ZONING MAP AMENDMENTS					
NO.	DATE OF ADOPTION	ZONING DISTRICT		LOCATION	MAP UPDATED BY
		PREVIOUS	REVISED		
1					
2					
3					
4					

"The information and data provided herewith has been compiled from various sources, and is used by the County of Marquette for its own general purposes. The County does not warrant or guarantee that this information and data is accurate or current, nor does the County warrant or guarantee that this information and data is fit for any particular use or purpose. More specifically, the County warns that this information and data is not intended to be, and should not be, used to determine individual ownership, lot lines, or lines of occupation with respect to real estate. Any recipient of this information and data should independently verify its accuracy before relying on it for any purpose. The County of Marquette and its officers, agents, employees, boards, and commissions shall not be liable for any inaccuracy or omission in this information and data."